

Itinerary Leg 1/ 1.apļa maršruta karte

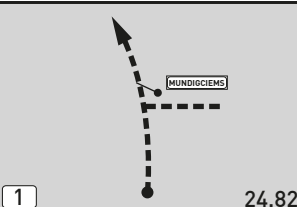



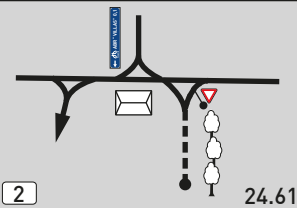




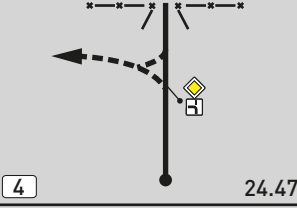


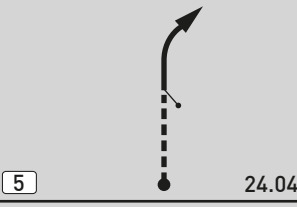
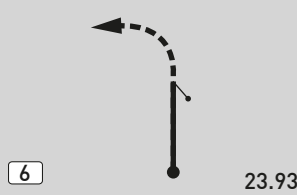


Appendix 1. (Sunrise: 5:51, Sunset: 21:03)						Saturday , 15th of August 2020	
TC	LOCATION	SS distance	Liaison distance	Total distance	Target time	1st car due	
0	TALSĪ AIRFIELD/ REMOTE SERVICE OUT					11:55	
RZ	Remote refuel TALSĪ AIRFIELD AREA						
1	Distance to next refuel	(42,27)	(46,70)	(88,97)			
1			9,55	9,55	00:22	12:17	
SS 1	TALSĪ	24,82			00:03	12:20	
2			22,07	46,89	00:57	13:17	
SS2	SWECON	17,45			00:03	13:20	
2A	Regrouping & Technical zone IN		15,08	32,53	00:45	14:05	
	Regrouping zone TALSĪ AIRFIELD				00:20		
2B	Regrouping & Technical zone OUT / REMOTE SERVICE IN					14:25	
	REMOTE SERVICE AREA A - TALSĪ	(42,27)	(46,70)	(88,97)	00:30		
2C	REMOTE SERVICE OUT					14:55	
RZ	Remote refuel TALSĪ AIRFIELD AREA						
2	Distance to next refuel	(45,90)	(53,72)	(99,62)			
3			9,55	9,55	00:22	15:17	
SS3	SC GRUPA	20,36			00:03	15:20	
4			20,34	40,70	00:57	16:17	
SS4	RAMIRENT	25,54			00:03	16:20	
4A	Refuel zone IN		23,83	49,37	01:00	17:20	
RZ	Remote refuel TALSĪ AIRFIELD AREA						
3	Distance to next refuel	(0,00)	(145,53)	(145,53)			
4B	Regrouping & Technical zone IN		145,53	145,53	02:15	19:35	
4C	Parc Ferme OUT / Flexi Service Park Liepaja IN			Minimal time	00:10	19:45	
	FLEXI Service B- Liepaja	(45,90)	(199,25)	(245,15)	01:00		
4D	FLEXI Service Park Liepaja OUT/ Parc Ferme IN-EARLY ARRIVAL ALLOWED					20:45	
	All cars(except re-starting crews) to be in Parc Ferme no later than					23:00	
	Leg 1 Total	88,17	245,95	334,12			

Section / Sekcija 1

Section / Sekcija 2

TC/ LK 0 TALSĪ AIRFIELD/REMOTE SERVICE OUT TC/ LK 1		DISTANCE/ DISTANCE: 9.55 km		LEG/ APLIS: 1 SECTION/ SEKCIJA: 1	
		AVERAGE/ VIDĒJAIS ĀTRUMS: 23.18 km/h		TIME ALLOWED/ LAIKA NORMA: 22 min	
DISTANCE/ DISTANCE TOTAL/ KOPĀ PARTIAL/ LĪDZ ORIENT.		DIRECTION/ VIRZIENS		A INFORMATION/ INFORMĀCIJA G DISTANCE REGRESS/ ATTĀLUMS LĪDZ LK	
3.95	2.05				4.58
4.65	0.70				3.88
6.65	2.00				1.88
7.09	0.44				1.44
7.31	0.22				1.22
8.53	1.22				0.00

TC/LK 1 TC/LK 2		DISTANCE/ DISTANCE: 46.89 km	LEG/ APLIS: SEKCIJA/ SECTION: 1 1
ĀTRUMPOSMS/ SPECIAL STAGE: TALSĪ		1 24.82 km	REKORDS/ RECORD: Revised Route
			LAIKA NORMA/ TIME ALLOWED: 57 min
DISTANCE/ DISTANCE		A	
KOPĀ/ TOTAL	LĪDZ ORIENT./ PARTIAL	VIRZIENS/ DIRECTION	6 INFORMĀCIJA/ INFORMATION
0.00	0.00		 START SS1 <i>"TALSĪ"</i>  
0.21	0.21		 
0.31	0.10		
0.35	0.04		 
0.78	0.43		
0.89	0.11		

1

TC/LK 1 TC/LK 2		DISTANCE/ DISTANCE: 46.89 km		LEG/ APLIS: SEKCIJA/ SECTION: 1			
ĀTRUMPOSMS/ SPECIAL STAGE: TALSI		1 24.82 km		REKORDS/ RECORD: Revised Route			
DISTANCE/ DISTANCE		VIRZIENS/ DIRECTION		INFORMĀCIJA/ INFORMATION			
KOPĀ/ TOTAL	LĪDZ ORIENT./ PARTIAL			ATTĀLUMS LĪDZ LK/ DISTANCE REGRESS			
1.26	0.37	7			N 57.21848 E 22.62108	45.63	
2.41	1.15	8			IEPAZĪŠANĀS LAIKA DURING RECCE	44.48	
2.58	0.17	9				44.31	
3.35	0.77	10				43.54	
4.56	1.21	11				N 57.23158 E 22.64600	42.33
5.02	0.46	12				41.87	

1

TC/LK 1 TC/LK 2		DISTANCE/ DISTANCE: 46.89 km		LEG/ APLIS: 1	
ĀTRUMPOSMS/ SPECIAL STAGE: TALSI		1 24.82 km		REKORDS/ RECORD: Revised Route	
				LAIKA NORMA/ TIME ALLOWED: 57 min	
DISTANCE/ DISTANCE		VIRZIENS/ DIRECTION		INFORMĀCIJA/ INFORMATION	
KOPĀ/ TOTAL	LĪDZ ORIENT./ PARTIAL			ATTĀLUMS LĪDZ LK/ DISTANCE REGRESS	
7.01	1.99	 13 17.81		 39.88	
7.45	0.44	 14 17.37		during recce check markings on the road! 39.44	
8.82	1.37	 15 16.00		38.07	
9.01	0.19	 16 15.81		37.88	
9.33	0.32	 17 15.49		 R4 37.56	
10.62	1.29	 18 14.20		 IEPAZĪŠANĀS LAIKĀ DURING RECCE 36.27	

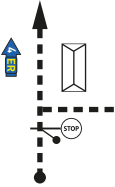

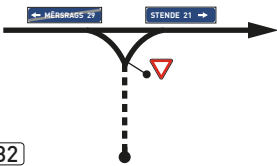

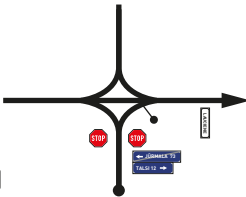



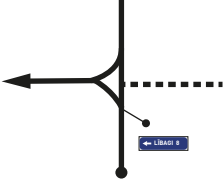

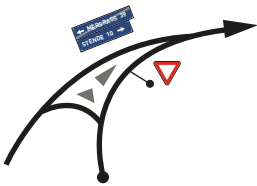

1

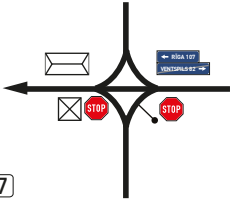

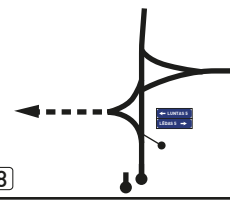
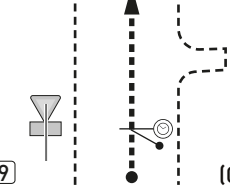
TC/LK 1 TC/LK 2		DISTANCE/DISTANCE: 46.89 km		LEG/ APLIS: 1	
ĀTRUMPOSMS/ SPECIAL STAGE: TALSI		24.82 km		REKORDS/ RECORD: Revised Route	
		1		LAIKA NORMA/ TIME ALLOWED: 57 min	
DISTANCE/DISTANCE		VIRZIENS/ DIRECTION		INFORMĀCIJA/ INFORMATION	
KOPĀ/ TOTAL	LĪDZ ORIENT./ PARTIAL				
11.26	0.64		13.56		35.63
12.78	1.52		12.04		34.11
14.23	1.45		10.59		32.66
15.87	1.64		8.95		31.02
16,60	0.73		8.22		30.29
17.19	0.59		7.63		29.70

1

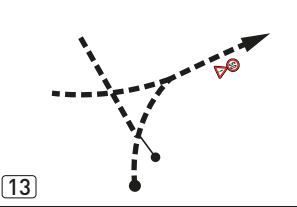

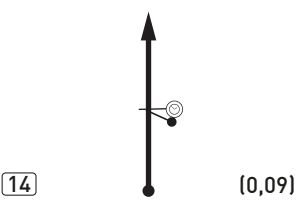
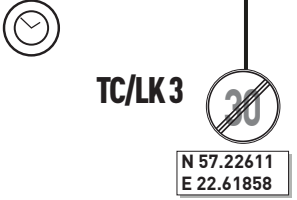
TC/ LK 1 TC/ LK 2			DISTANCE/ DISTANCE: 46.89 km	LEG/ APLIS: SEKCIJA/ SECTION: 1
ĀTRUMPOSMS/ SPECIAL STAGE: TALSI 24.82 km			REKORDS/ RECORD: Revised Route	LAIKA NORMA/ TIME ALLOWED: 57 min
DISTANCE/ DISTANCE		VIRZIENS/ DIRECTION	INFORMĀCIJA/ INFORMATION	ATTĀLUMS LĪDZ LK/ DISTANCE REGRESS
KOPĀ/ TOTAL	LĪDZ ORIENT./ PARTIAL			
18.46	1.27	 25 6.36		28.43
20.25	1.79	 26 4.57	 N 57.25882 E 22.76824	26.64
21.62	1.37	 27 3.20	 IEPAZIŠĀNĀS LAIKA DURING RECCE	25.27
22.10	0.48	 28 2.72	 	24.79
23.56	1.46	 29 1.26		23.33
24.82	1.26	 30 0.00	 FINISH SS1 "TALSI" N 57.24892 E 22.80389	22.07

1

TC/LK 1 TC/LK 2		DISTANCE/DISTANCE: 46.89 km		LEG/APLIS: 1 SEKCIJA/ SECTION: 1		
		AVERAGE/VIDĒJAIS ĀTRUMS: 50.46 km/h		LAIKA NORMA/ TIME ALLOWED: 57 min		
DISTANCE/DISTANCE		VIRZIENS/ DIRECTION		ATTĀLUMS LIDZ LK/ DISTANCE REGRESS		
KOPĀ/ TOTAL	LĪDZ ORIENT./ PARTIAL			INFORMĀCIJA/ INFORMATION		
25.23	0.41	 31		 N 57.24512 E 22.80338		21.66
25.41	0.18	 32				21.48
28.66	3.25	 33				18.23
30.50	1.84	 34				16.39
33.15	2.65	 35				13.74
39.79	6.64	 36				7.10

TC/LK 1 TC/LK 2		DISTANCE/ DISTANCE: 46.89 km		LEG/ APLIS: 1 SEKCIJA/ SECTION: 1
		AVERAGE/ VIDĒJAIS ĀTRUMS: 50.46 km/h		LAIKA NORMA/ TIME ALLOWED: 57 min
DISTANCE/ DISTANCE KOPĀ/ TOTAL		LĪDZ ORIENT./ PARTIAL		VIRZIENS/ DIRECTION
KOPĀ/ TOTAL		LĪDZ ORIENT./ PARTIAL		VIRZIENS/ DIRECTION
40.97	1.18	 [37]		A G INFORMĀCIJA/ INFORMATION  5.92
46.67	5.70	 [38]		LUNTAS 5 LĒDAS 5 0.22
46.89	0.22	 [39] [0,05]		TC/LK2 N 57.14215 E 22.73319 0.00

TC/ LK 2C REMOTE SERVICE OUT TC/ LK 3		DISTANCE/ DISTANCE: 9.55 km		LEG/ APLIS: 1 SECTION/ SEKCIJA: 2	
		AVERAGE/ VIDĒJAIS ĀTRUMS: 23.18 km/h		TIME ALLOWED/ LAIKA NORMA: 22 min	
DISTANCE/ DISTANCE TOTAL/ KOPĀ PARTIAL/ LIDZ ORIENT.		DIRECTION/ VIRZIENS		A INFORMATION/ INFORMĀCIJA 6 DISTANCE REGRESS/ ATTĀLUMS LIDZ LK	
3.95	2.05			4.58	
4.65	0.70			3.88	
6.65	2.00			1.88	
7.09	0.44			1.44	
7.31	0.22			1.22	
8.53	1.22			0.00	

TC/ LK 2C REMOTE SERVICE OUT TC/ LK 3			DISTANCE/ DISTANCE: 9.55 km	LEG/ APLIS: 1 SECTION/ SEKCIJA: 2
			AVERAGE/ VIDĒJAIS ĀTRUMS: 23.18 km/h	TIME ALLOWED/ LAIKA NORMA: 22 min
DISTANCE/ DISTANCE TOTAL/ KOPĀ PARTIAL/ LIDZ ORIENT.		DIRECTION/ VIRZIENS	INFORMATION/ INFORMĀCIJA	
8.62	0.09			0.93
9.55	0.93		TC/LK3 	0.00

TC/ LK 3 TC/ LK 4		DISTANCE/ DISTANCE: 40.70 km	LEG/ APLIS: SEKCIJA/ SECTION: 1 2
ĀTRUMPOSMS/ SPECIAL STAGE: SC GRUPA		3 20.36 km	REKORDS/ RECORD: Revised Route
			LAIKA NORMA/ TIME ALLOWED: 57 min
DISTANCE/ DISTANCE		A	
KOPĀ/ TOTAL	LĪDZ ORIENT./ PARTIAL	6	
VIRZIENS/ DIRECTION		INFORMĀCIJA/ INFORMATION	
0.00	0.00	<p>START SS3 "SC GRUPA"</p> <p>MUNDIGCIEMS N 57.21939 E 22.60646</p> <p>R1 IEPAZĪŠANĀS LAIKĀ DURING RECCE</p>	40.70
0.21	0.21	<p>N 57.21736 E 22.60516</p>	40.49
0.31	0.10	<p>MUNDIGCIEMS</p> <p>IEPAZĪŠANĀS LAIKĀ DURING RECCE</p>	40.39
0.35	0.04		40.35
0.45	0.10		40.25
0.54	0.09	<p>IEPAZĪŠANĀS LAIKĀ DURING RECCE</p>	40.16

3

DISTANCE/ DISTANCE		VIRZIENS/ DIRECTION	INFORMĀCIJA/ INFORMATION	ATTĀLUMS LIDZ LK/ DISTANCE REGRESS
KOPĀ/ TOTAL	LĪDZ ORIENT./ PARTIAL			
TC/ LK 3 TC/ LK 4		DISTANCE/ DISTANCE: 40.70 km		LEG/ APLIS: 1 SEKCIJA/ SECTION: 2
ĀTRUMPOSMS/ SPECIAL STAGE: SC GRUPA		3 20.36 km	REKORDS/ RECORD: Revised Route	LAIKA NORMA/ TIME ALLOWED: 57 min
DISTANCE/ DISTANCE		VIRZIENS/ DIRECTION	A 6 INFORMĀCIJA/ INFORMATION	ATTĀLUMS LIDZ LK/ DISTANCE REGRESS
KOPĀ/ TOTAL	LĪDZ ORIENT./ PARTIAL			
2.18	0.09	 13 18.18		38.52
2.56	0.38	 17.80		38.14
3.56	1.00	 15 16.80		37.14
3.94	0.38	 16 16.42		36.76
4.67	0.73	 17 15.69	 N 57.21848 E 22.62108	36.03
5.82	1.15	 18 14.54		34.88

3

TC/ LK 3 TC/ LK 4		DISTANCE/ DISTANCE: 40.70 km		LEG/ APLIS: SEKCIJA/ SECTION: 1 2	
ĀTRUMPOSMS/ SPECIAL STAGE: SC GRUPA		20.36 km		REKORDS/ RECORD: Revised Route	
LAIKA NORMA/ TIME ALLOWED: 57 min					
DISTANCE/ DISTANCE		VIRZIENS/ DIRECTION		A G INFORMĀCIJA/ INFORMATION	
KOPĀ/ TOTAL	LĪDZ ORIENT./ PARTIAL			ATTĀLUMS LĪDZ LK/ DISTANCE REGRESS	
5.99	0.17		14.37		34.71
6.76	0.77		13.60		33.94
7.97	1.21		12.39		32.73
8.43	0.46		11.93		32.27
10.42	1.99		9.94		30.28
10.86	0.44		9.50	during recce check markings on the road!	29.84

3

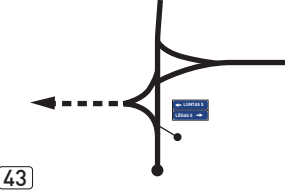


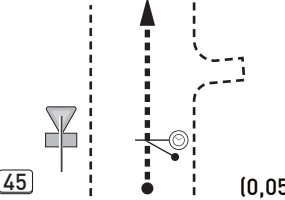

TC/LK 3 TC/LK 4		DISTANCE/ DISTANCE: 40.70 km		LEG/ APLIS: SEKCIJA/ SECTION: 1 2	
ĀTRUMPOSMS/ SPECIAL STAGE: SC GRUPA		20.36 km		REKORDS/ RECORD: Revised Route	
				LAIKA NORMA/ TIME ALLOWED: 57 min	
DISTANCE/ DISTANCE		VIRZIENS/ DIRECTION		A G INFORMĀCIJA/ INFORMATION	
KOPĀ/ TOTAL	LĪDZ ORIENT./ PARTIAL			ATTĀLUMS LĪDZ LK/ DISTANCE REGRESS	
12.23	1.37			28.47	
12.42	0.19			28.28	
12.74	0.32			 N 57.24636 E 22.66101	
14.03	1.29				
14.67	0.64			 N 57.26195 E 22.65089	
16.19	1.52				

3

TC/LK 3 TC/LK 4		DISTANCE/DISTANCE: 40.70 km		LEG/ APLIS: 1 2		
ĀTRUMPOSMS/ SPECIAL STAGE: SC GRUPA		3 20.36 km		REKORDS/ RECORD: Revised Route		
LAIKA NORMA/ TIME ALLOWED: 57 min		ATTĀLUMS LĪDZ LK/ DISTANCE REGRESS				
DISTANCE/DISTANCE KOPĀ/ TOTAL		LĪDZ ORIENT./ PARTIAL		VIRZIENS/ DIRECTION		
KOPĀ/ TOTAL		LĪDZ ORIENT./ PARTIAL		VIRZIENS/ DIRECTION		
17.64	1.45		2.72			23.06
19.28	1.64		1.08			21.42
20.01	0.73		0.35			20.69
20.36	0.35		0.00			20.34
20.63	0.27					20.07
20.79	0.16					19.91

3

DISTANCE/ DISTANCE		DISTANCE/ DISTANCE:		LEG/ APLIS:	
TC/ LK 3 TC/ LK 4		40.70 km		1 2	
AVERAGE/ VIDĒJAIS ĀTRUMS:		LAIKA NORMA/ TIME ALLOWED:			
43.93 km/h		57 min			
DISTANCE/ DISTANCE		VIRZIENS/ DIRECTION	A G	INFORMĀCIJA/ INFORMATION	ATTĀLUMS LĪDZ LK/ DISTANCE REGRESS
KOPĀ/ TOTAL	LĪDZ ORIENT./ PARTIAL				
23.09	2.30	 37			17.61
23.70	0.61	 38			17.00
24.31	0.61	 39			16.39
26.96	2.65	 40			13.74
33.60	6.64	 41			7.10
34.78	1.18	 42			5.92

TC/LK 3		DISTANCE/ DISTANCE:		LEG/ APLIS:	1
TC/LK 4		40.70 km		SECTION/ SEKCIJA:	2
			AVERAGE/ VIDĒJAIS ĀTRUMS:	TIME ALLOWED/ LAIKA NORMA:	
			43.93 km/h	57 min	
DISTANCE/ DISTANCE		DIRECTION/ VIRZIENS	A G	INFORMATION/ INFORMĀCIJA	DISTANCE REGRESS/ ATTĀLUMS LIDZ LK
TOTAL/ KOPĀ	PARTIAL/ LIDZ ORIENT.				
40.48	5.70	 43		 	0.22
40.70	0.22	 45 (0,05)		 TC/LK4 <div style="border: 1px solid black; padding: 2px; display: inline-block;"> N 57.14215 E 22.73319 </div>	0.00

DISTANCE/ DISTANCE		VIRZIENS/ DIRECTION	A	
KOPĀ/ TOTAL	LĪDZ ORIENT./ PARTIAL		G	
TC/ LK 4A Regrouping & Technical zone IN			DISTANCE/ DISTANCE: 145.53 km	
TC/ LK 4B PF OUT / Flexi Service Park Liepaja IN			LEG/ APLIS: 1 2	
		AVERAGE/ VIDĒJAIS ĀTRUMS: 66.41km/h		SECTION/ SEKCIJA: 2
		TIME ALLOWED/ LAIKA NORMA: 135 min		ATTĀLUMS LĪDZ LK/ DISTANCE REGRESS
0.00	0.00	1	 Remote Refuel Zone <div style="border: 1px solid black; padding: 2px;"> N 57.25595 E 22.56718 </div>	145.53
0.15	0.15	2		145.38
0.33	0.18	3	 	145.20
0.84	0.51	4	 Uz Dundagas ielu/ To Dundagas street	144.69
1.47	0.63	5	 	144.06
2.32	0.85	6	 	143.21

TC/ LK 4A Regrouping & Technical zone IN		DISTANCE/ DISTANCE:		LEG/ APLIS:	
TC/ LK 4B PF OUT / Flexi Service Park Liepaja IN		145.53 km		SECTION/ SEKCIJA: 1	
		AVERAGE/ VIDĒJAIS ĀTRUMS:		TIME ALLOWED/ LAIKA NORMA:	
		66.41km/h		135 min	
DISTANCE/ DISTANCE		VIRZIENS/ DIRECTION	INFORMĀCIJA/ INFORMATION	ATTĀLUMS LIDZ LK/ DISTANCE REGRESS	
KOPĀ/ TOTAL	LIDZ ORIENT./ PARTIAL				
2.90	0.58			142.63	
3.32	0.42			142.21	
3.67	0.35			141.86	
7.84	4.17			137.69	
12.84	5.00			132.69	
13.97	1.13			131.56	

TC/ LK 4A Regrouping & Technical zone IN		DISTANCE/ DISTANCE:		LEG/ APLIS:	
TC/ LK 4B PF OUT / Flexi Service Park Liepaja IN		145.53 km		1	
		AVERAGE/ VIDĒJAIS ĀTRUMS:		TIME ALLOWED/ LAIKA NORMA:	
		66.41km/h		135 min	
DISTANCE/ DISTANCE		VIRZIENS/ DIRECTION	A	INFORMĀCIJA/ INFORMATION	ATTĀLUMS LIDZ LK/ DISTANCE REGRESS
KOPĀ/ TOTAL	LIDZ ORIENT./ PARTIAL				
15.82	1.85	 13			129,71
16.24	0.42	 14			129,29
22.54	6.30	 15			122,99
32.96	10.42	 16			112,57
34.22	1.26	 17			111,31
34.61	0.39	 18			110,92

DISTANCE/ DISTANCE		VIRZIENS/ DIRECTION		A	INFORMĀCIJA/ INFORMATION	ATTĀLUMS LIDZ LK/ DISTANCE REGRESS
KOPĀ/ TOTAL	LIDZ ORIENT./ PARTIAL			6		
TC/ LK 4A Regrouping & Technical zone IN				DISTANCE/ DISTANCE:		LEG/ APLIS: 1
TC/ LK 4B PF OUT / Flexi Service Park Liepaja IN				145.53 km		SECTION/ SEKCIJA: 2
				AVERAGE/ VIDĒJAIS ĀTRUMS:		TIME ALLOWED/ LAIKA NORMA: 135 min
				66.41km/h		
35.65	1.04	 19				109.88
55.21	19.56	 20				90.32
56.24	1.03	 21				89.29
57.98	1.74	 22				87.55
58.65	0.67	 23				86.88
61.43	2.78	 24				84.10

DISTANCE/ DISTANCE		VIRZIENS/ DIRECTION		INFORMĀCIJA/ INFORMATION		ATTĀLUMS LIDZ LK/ DISTANCE REGRESS
KOPĀ/ TOTAL	LIDZ ORIENT./ PARTIAL					
TC/ LK 4A Regrouping & Technical zone IN				DISTANCE/ DISTANCE:		LEG/ APLIS: 1
TC/ LK 4B PF OUT / Flexi Service Park Liepaja IN				145.53 km		SECTION/ SEKCIJA: 2
				AVERAGE/ VIDĒJAIS ĀTRUMS: 66.41km/h		TIME ALLOWED/ LAIKA NORMA: 135 min
96.57	35.14					48.96
97.10	0.53					48.43
97.31	0.21					48.22
97.69	0.38					47.84
98.56	0.87					46.97
99.30	0.74					46.23

DISTANCE/ DISTANCE:		LEG/ APLIS:		
TC/ LK 4A Regrouping & Technical zone IN		SECTION/ SEKCIJA: 1		
TC/ LK 4B PF OUT / Flexi Service Park Liepāja IN		SECTION/ SEKCIJA: 2		
AVERAGE/ VIDĒJAIS ĀTRUMS:		TIME ALLOWED/ LAIKA NORMA:		
66.41km/h		135 min		
DISTANCE/ DISTANCE		VIRZIENS/ DIRECTION	INFORMĀCIJA/ INFORMATION	ATTĀLUMS LIDZ LK/ DISTANCE REGRESS
KOPĀ/ TOTAL	LIDZ ORIENT./ PARTIAL			
100.61	1.31			44.92
127.70	27.09			17.83
133.61	5.91			11.92
134.05	0.44			11.48
136.14	2.09			9.39
137.33	1.19			8.20

DISTANCE/ DISTANCE		LEG/ APLIS:		
TC/ LK 4A Regrouping & Technical zone IN TC/ LK 4B PF OUT / Flexi Service Park Liepaja IN		SECTION/ SEKCIJA: 1 2		
AVERAGE/ VIDĒJAIS ĀTRUMS:		TIME ALLOWED/ LAIKA NORMA:		
66.41km/h		135 min		
DISTANCE/ DISTANCE		VIRZIENS/ DIRECTION	INFORMĀCIJA/ INFORMATION	ATTĀLUMS LĪDZ LK/ DISTANCE REGRESS
KOPĀ/ TOTAL	LĪDZ ORIENT./ PARTIAL			
139.65	2.32			5.88
140.36	0.71			5.17
142.51	2.15			3.02
143.10	0.59			2.43
144.18	1.08			1.35
144.85	0.67			0.68

DISTANCE/ DISTANCE		LEG/ APLIS		
TC/ LK 4A Regrouping & Technical zone IN TC/ LK 4B PF OUT / Flexi Service Park Liepaja IN		145.53 km SECTION/ SEKCIJA: 1 2		
AVERAGE/ VIDĒJAIS ĀTRUMS:		TIME ALLOWED/ LAIKA NORMA:		
66.41km/h		135 min		
DISTANCE/ DISTANCE		VIRZIENS/ DIRECTION	INFORMĀCIJA/ INFORMATION	ATTĀLUMS LIDZ LK/ DISTANCE REGRESS
KOPĀ/ TOTAL	LIDZ ORIENT./ PARTIAL			
145.18	0.33			0.35
145.26	0.08			0.27
145.33	0.07			0.20
145.53	0.20			0.00
FLEXI Service Park Liepaja OUT/ Parc Ferme IN-EARLY ARRIVAL ALLOWED				
0.00				0.20
TC/LK 4D FLEXI Service Park Liepaja OUT/ Parc Ferme IN EARLY ARRIVAL ALLOWED				